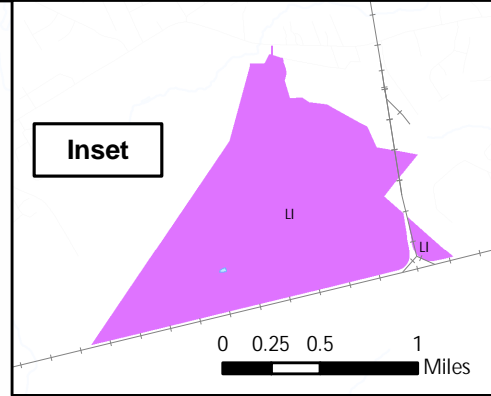
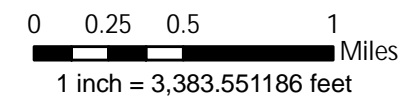


Town of Navassa Future Land Use Map 2009 to 2030



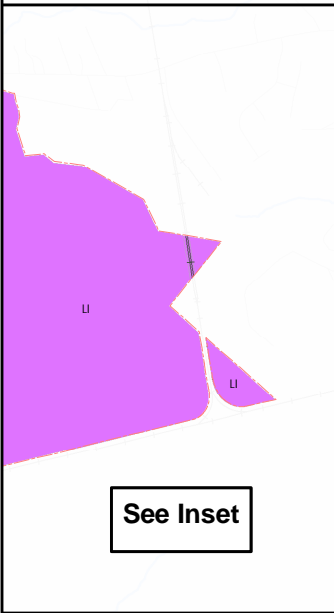
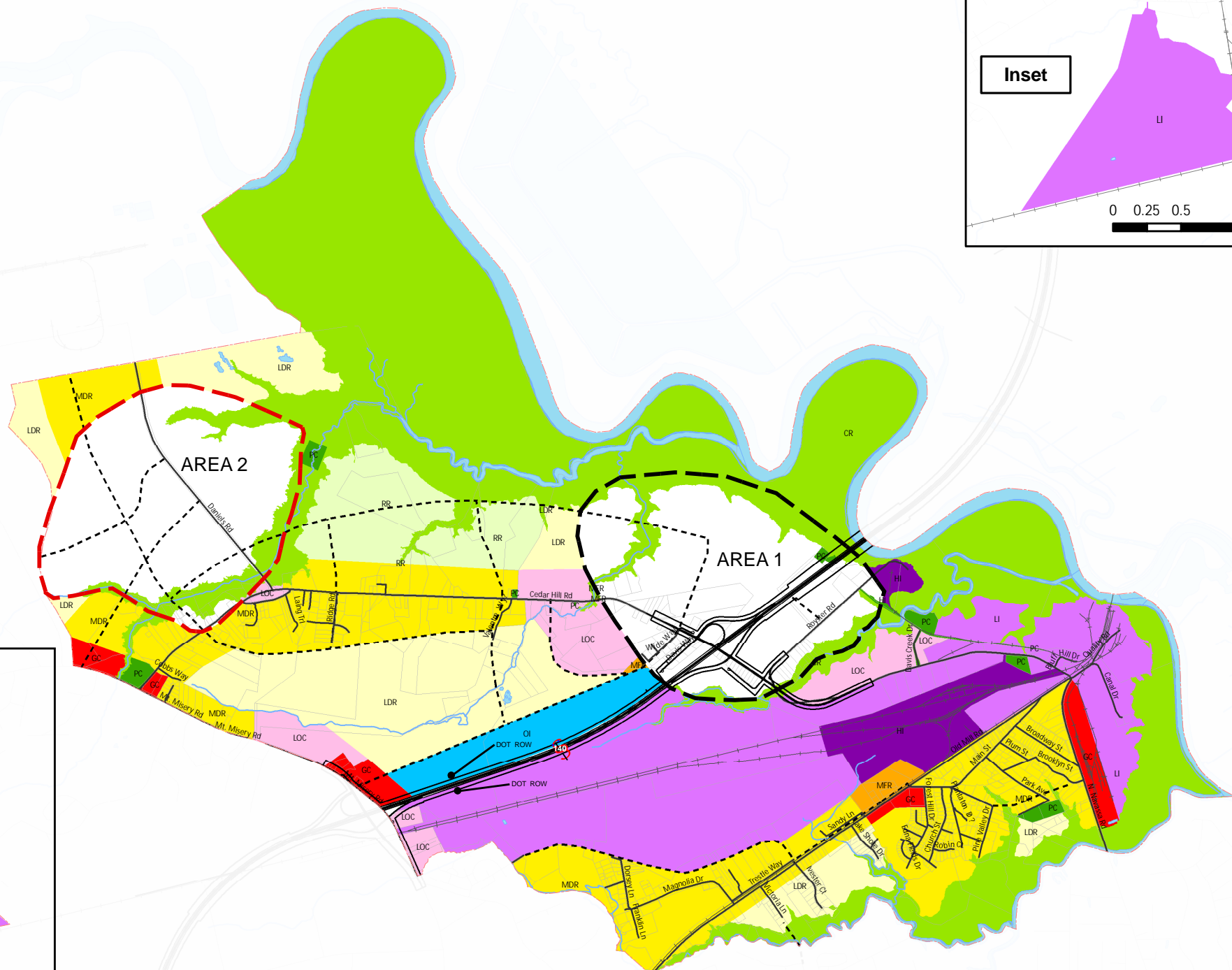
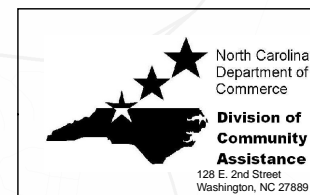
LEGEND

- Area 1
- Area 2
- Roadways
- Proposed Roadways
- RESIDENTIAL**
- Rural Residential (RR)
- Low Density Residential (LDR)
- Medium Density Residential (MDR)
- Multiple Family Residential (MFR)
- COMMERCIAL & OFFICE**
- Light Office/Commercial (LOC)
- General Commercial (GC)
- Office/Institutional (OI)
- INDUSTRIAL**
- Light Industrial (LI)
- Heavy Industrial (HI)
- OTHER**
- Conservation Residential (CR)
- Parks/Cemeteries (PC)



Town of Navassa
334 Main Street
Navassa, NC 28451
tel. (910) 371-2432
fax. (910) 371-0041

Data Sources: Brunswick County, NC; NC CGIA; NC DOT; NOTE: The boundaries between future land uses shown on this map are approximate. Map prepared 11/07/2008 by the Town of Navassa Planning Department. Map Revised 4/21/2009 by the Division of Community Assistance, showing Area 1 & Area 2.



Please Note:
 The future land use of Areas 1 and 2 are described, attached, and adopted by the Town as part of this map.